

ÉVORA

HISTORY AND URBAN SPACE

Eduardo V. Miranda

Divisão de ordenamento e Reabilitação urbana
Municipality of Évora

April de 2024

The Historic centre



The roman grid



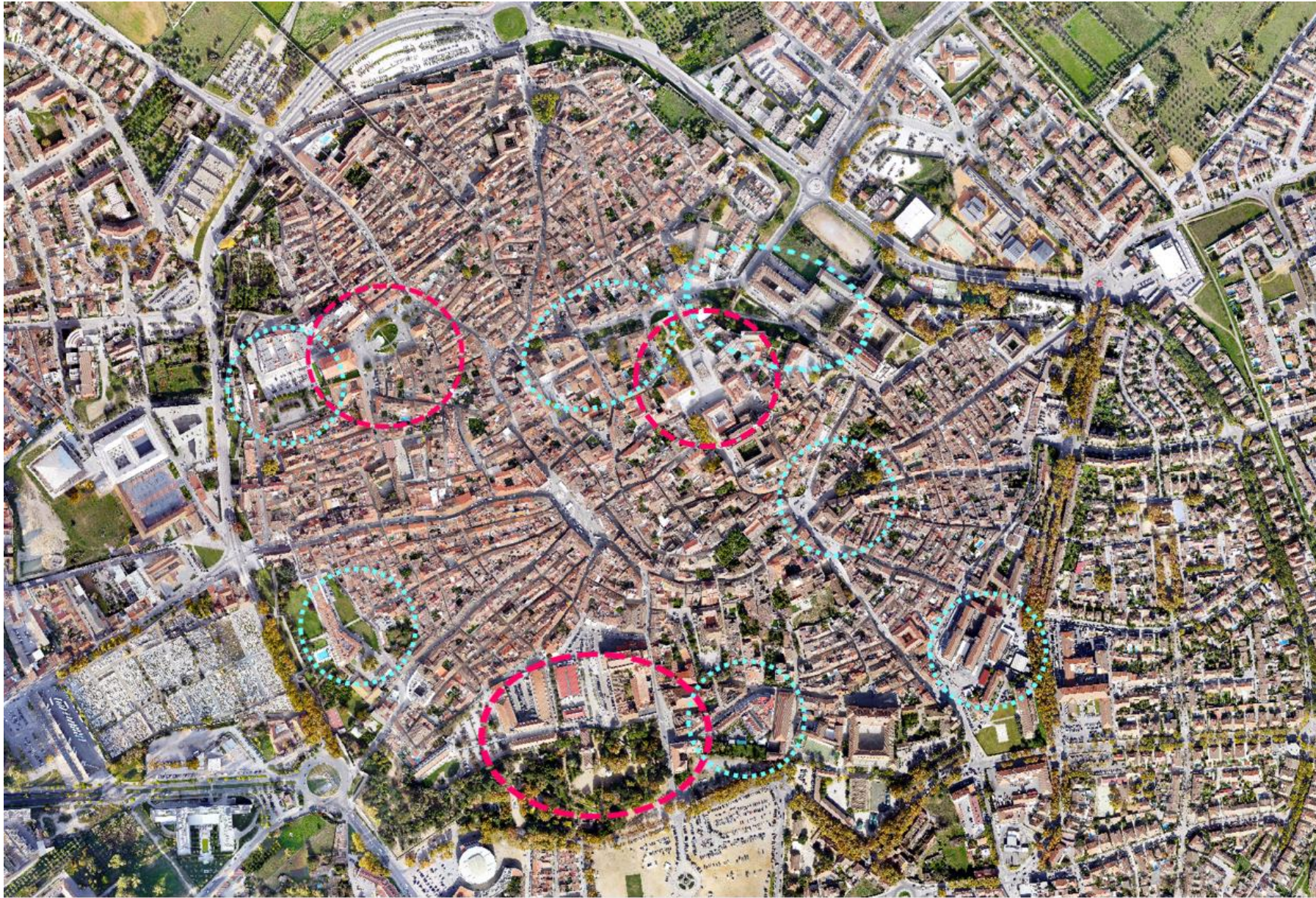
Early medieval city



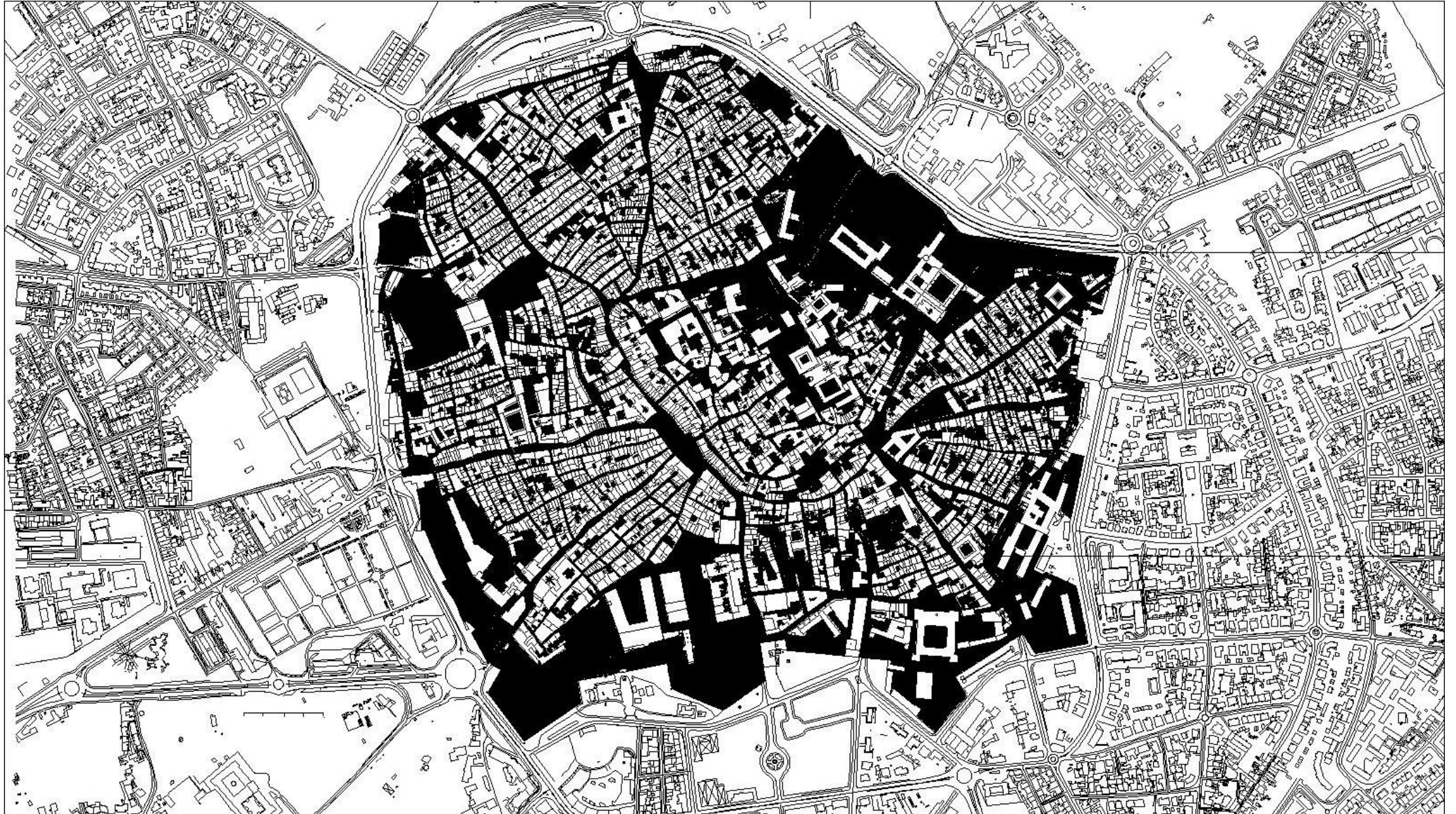
Medieval evolution



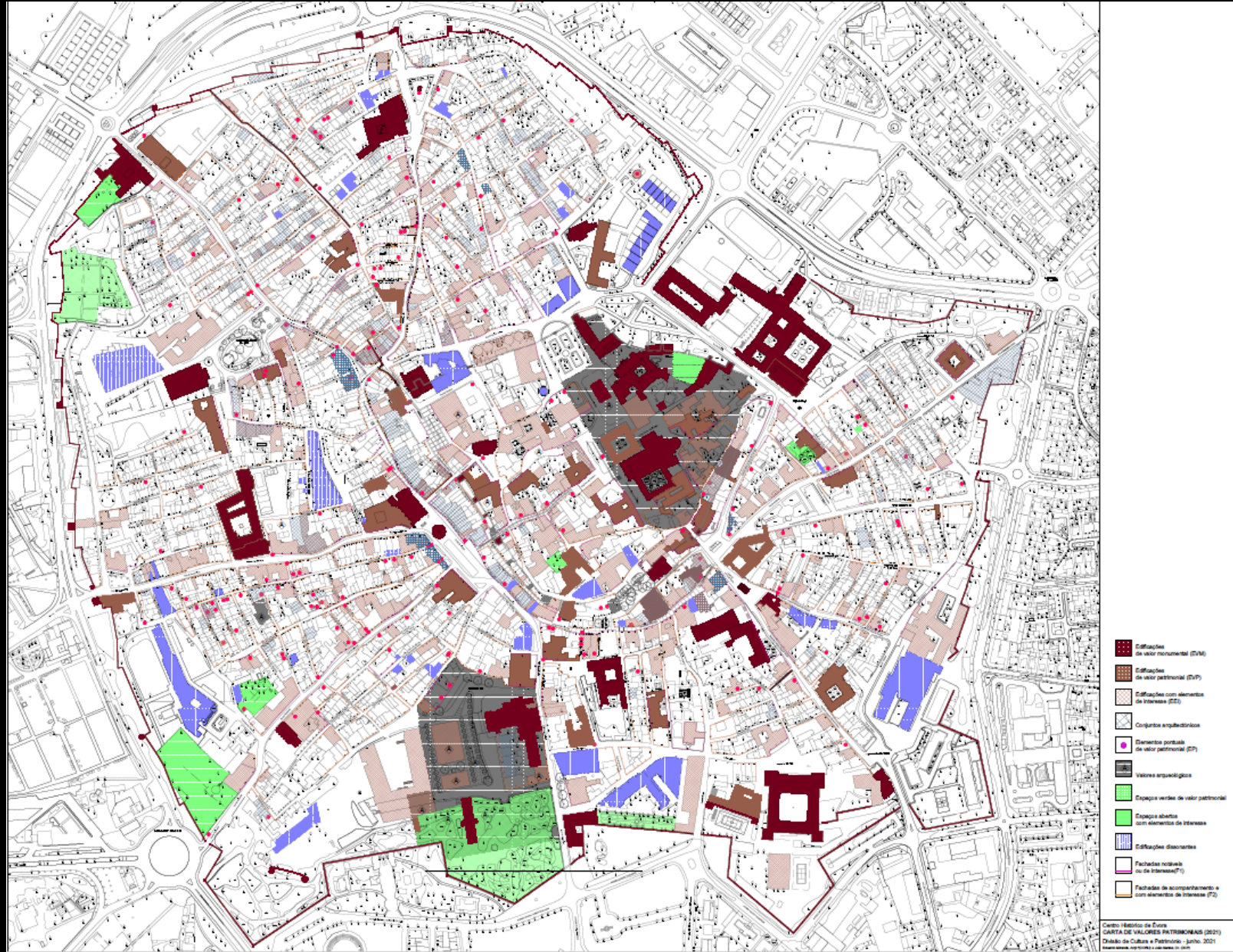
The XIX century onwards



Urban morphology



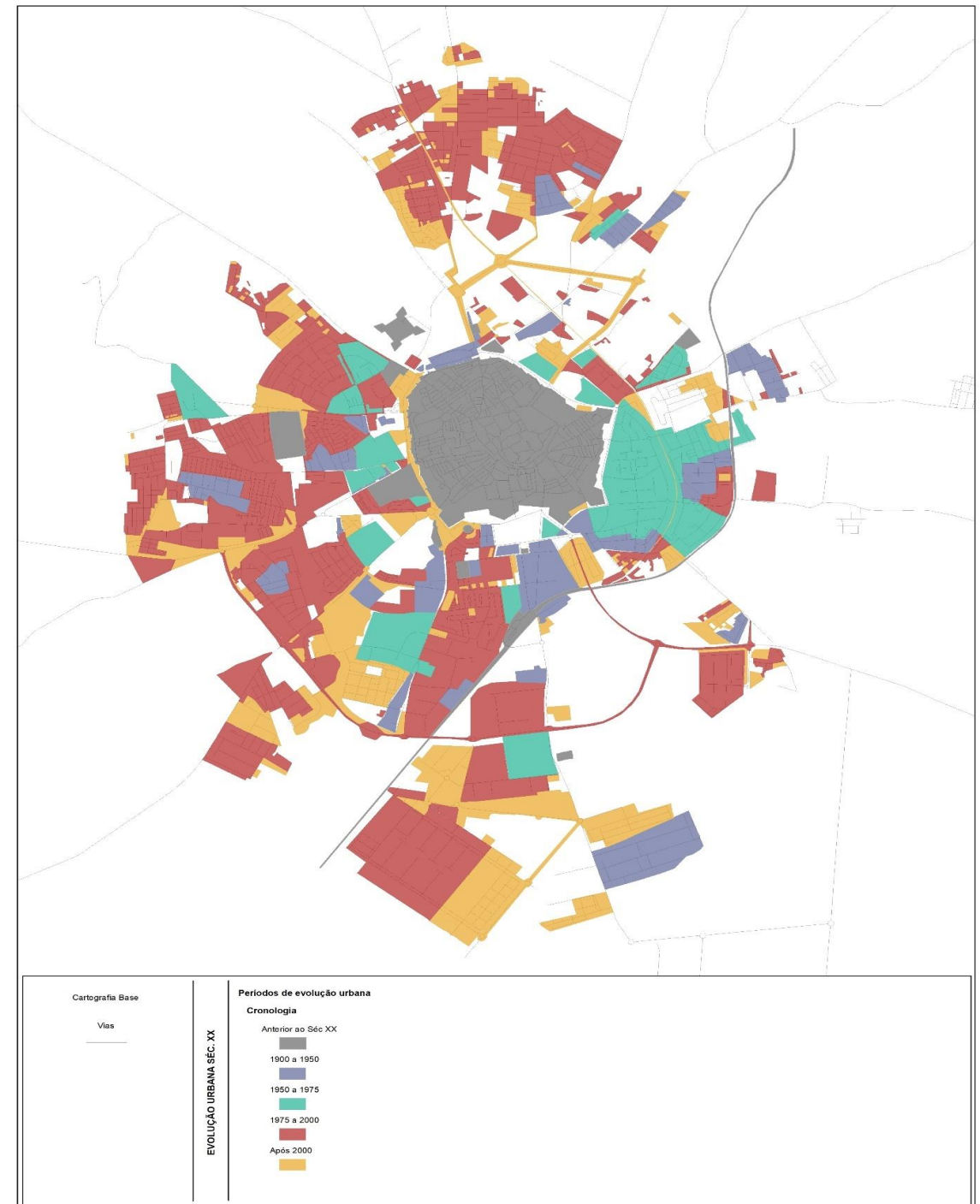
Listed buildings and conservation



Évora post 1900



Évora circa 1946 (Fonte: Arquivo Municipal CME)

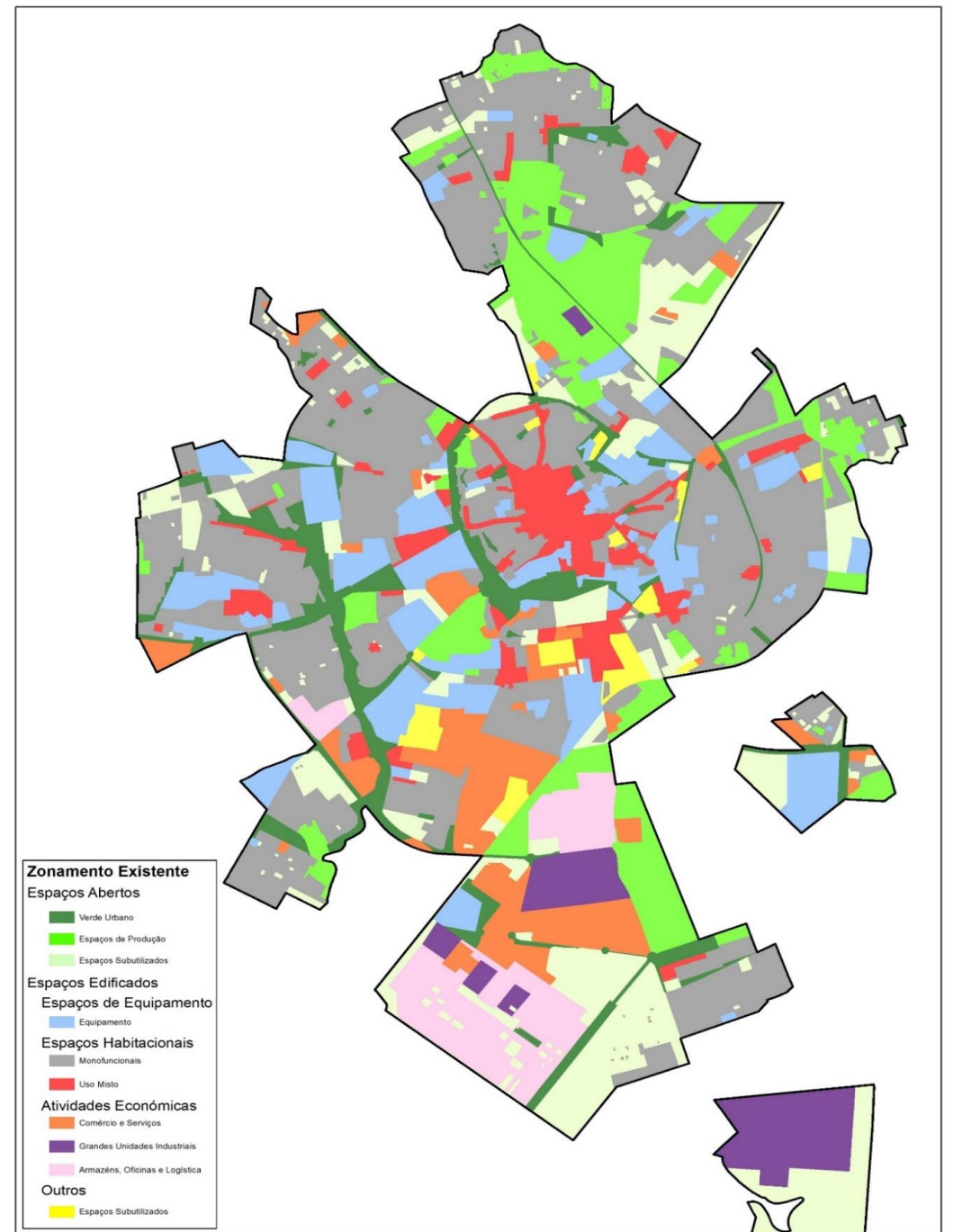


Land use

(2021)

Residential áreas in grey

Mixuse áreas in red

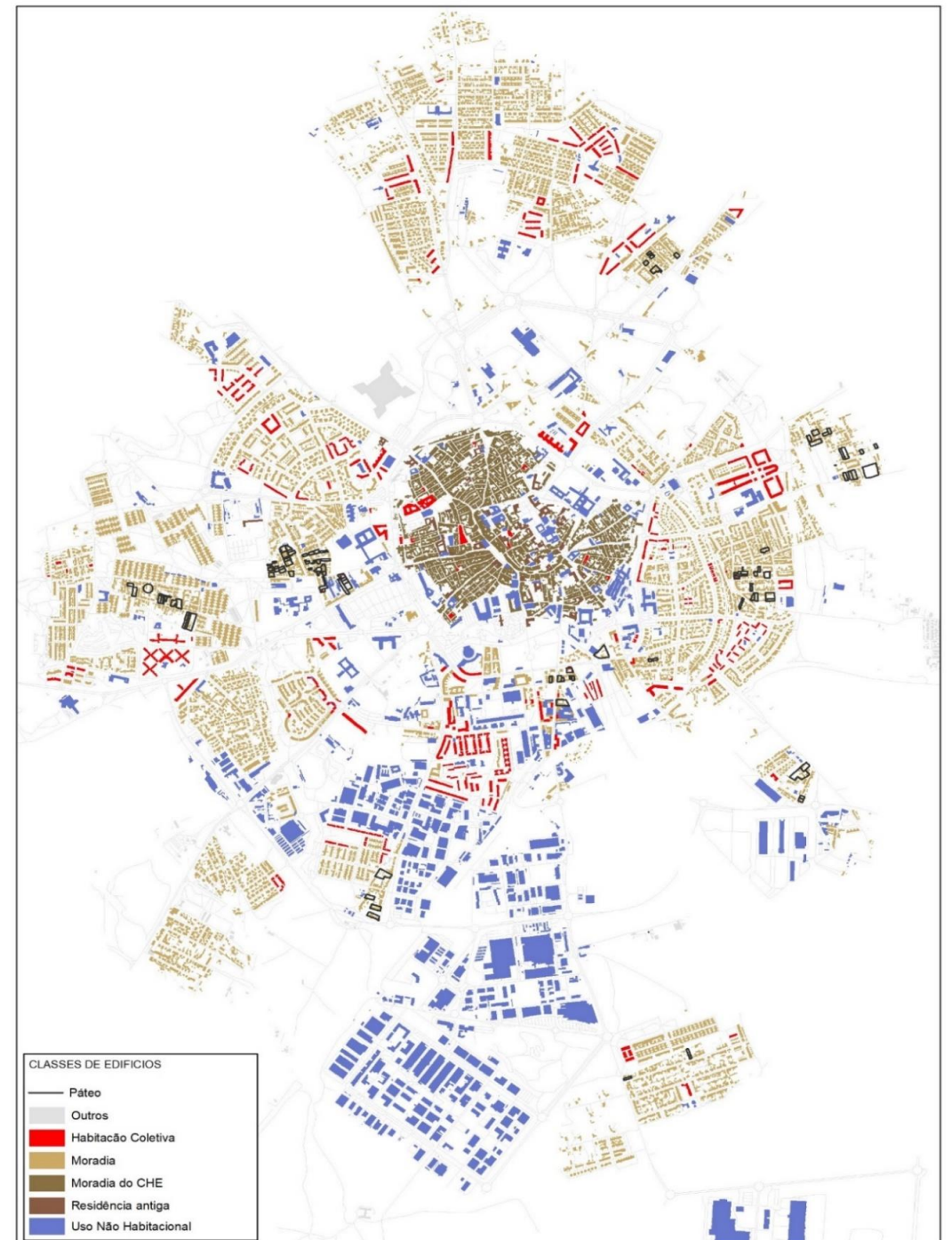


Building types

Individual buildings

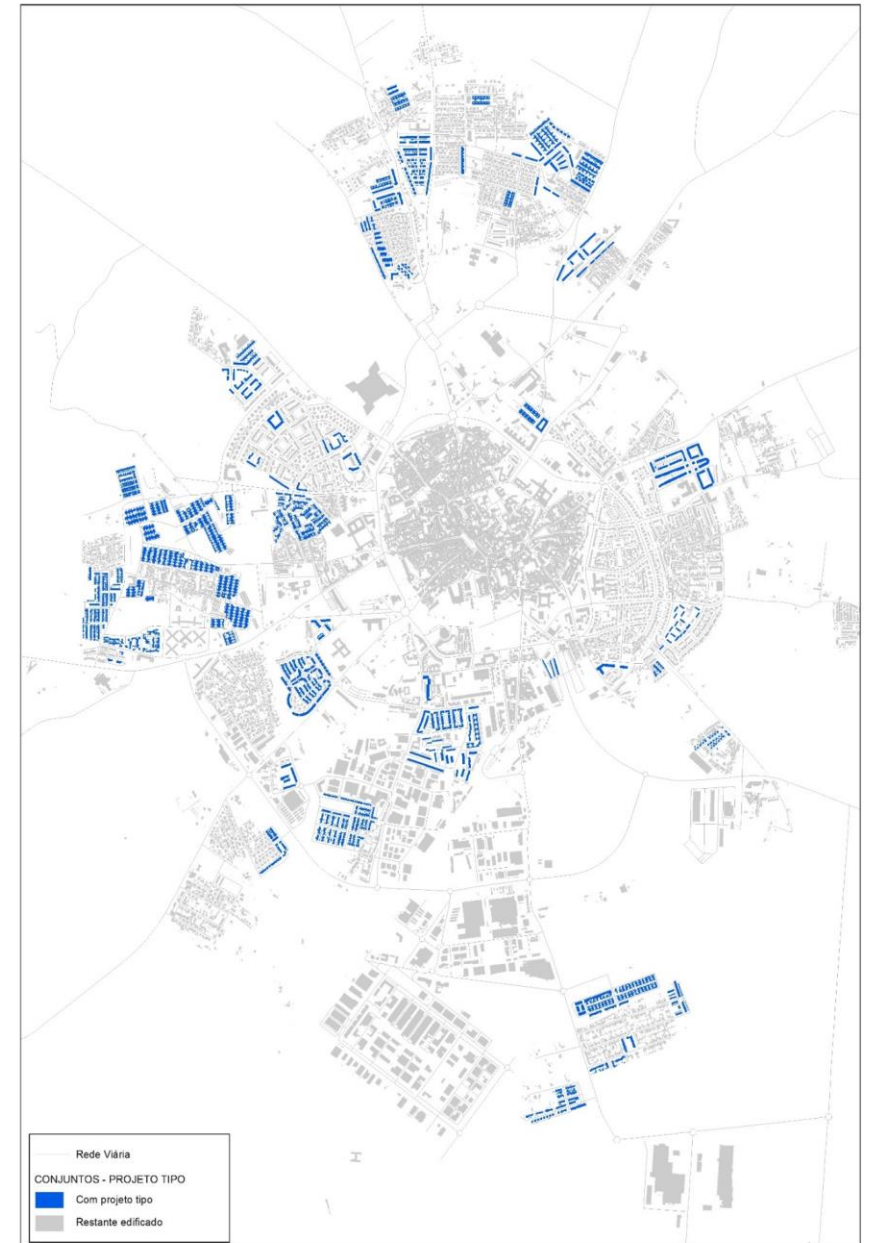
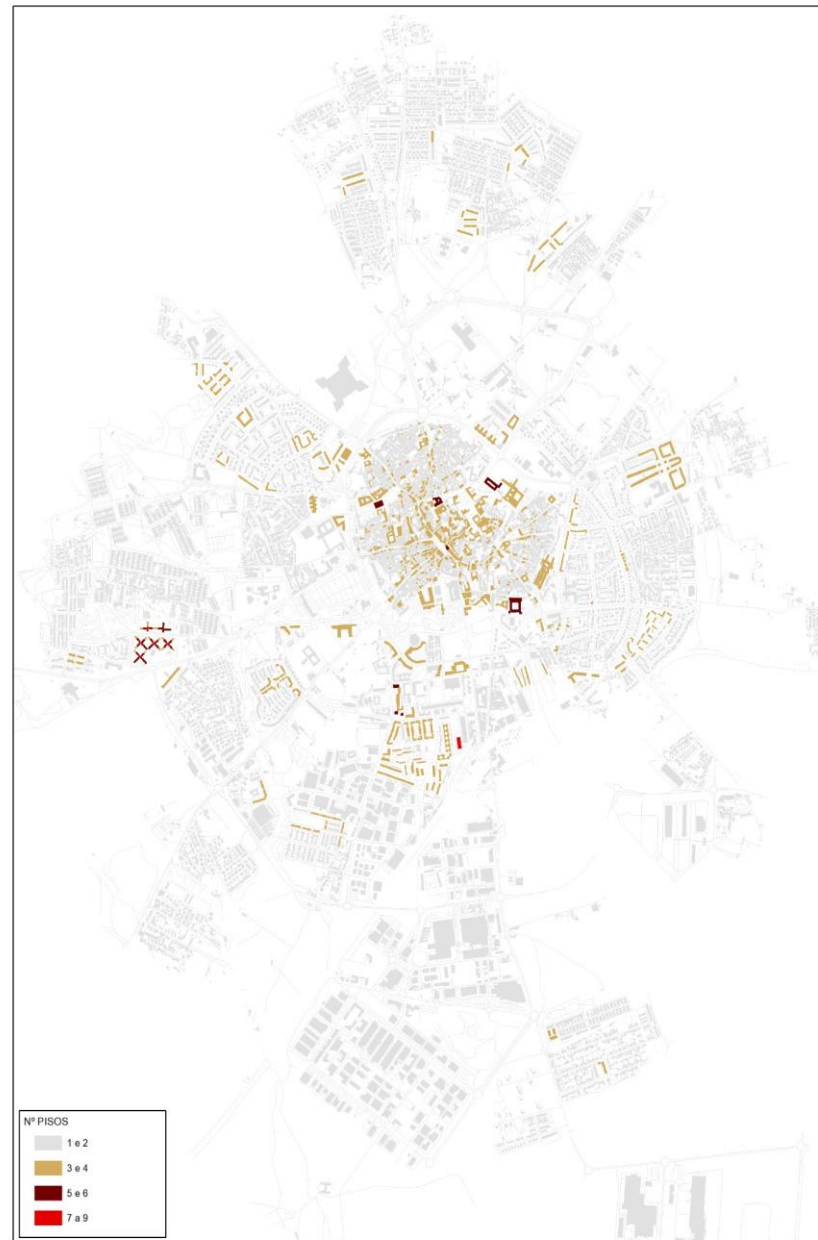
Colective buildings

Colective courtyard buidings



Building types

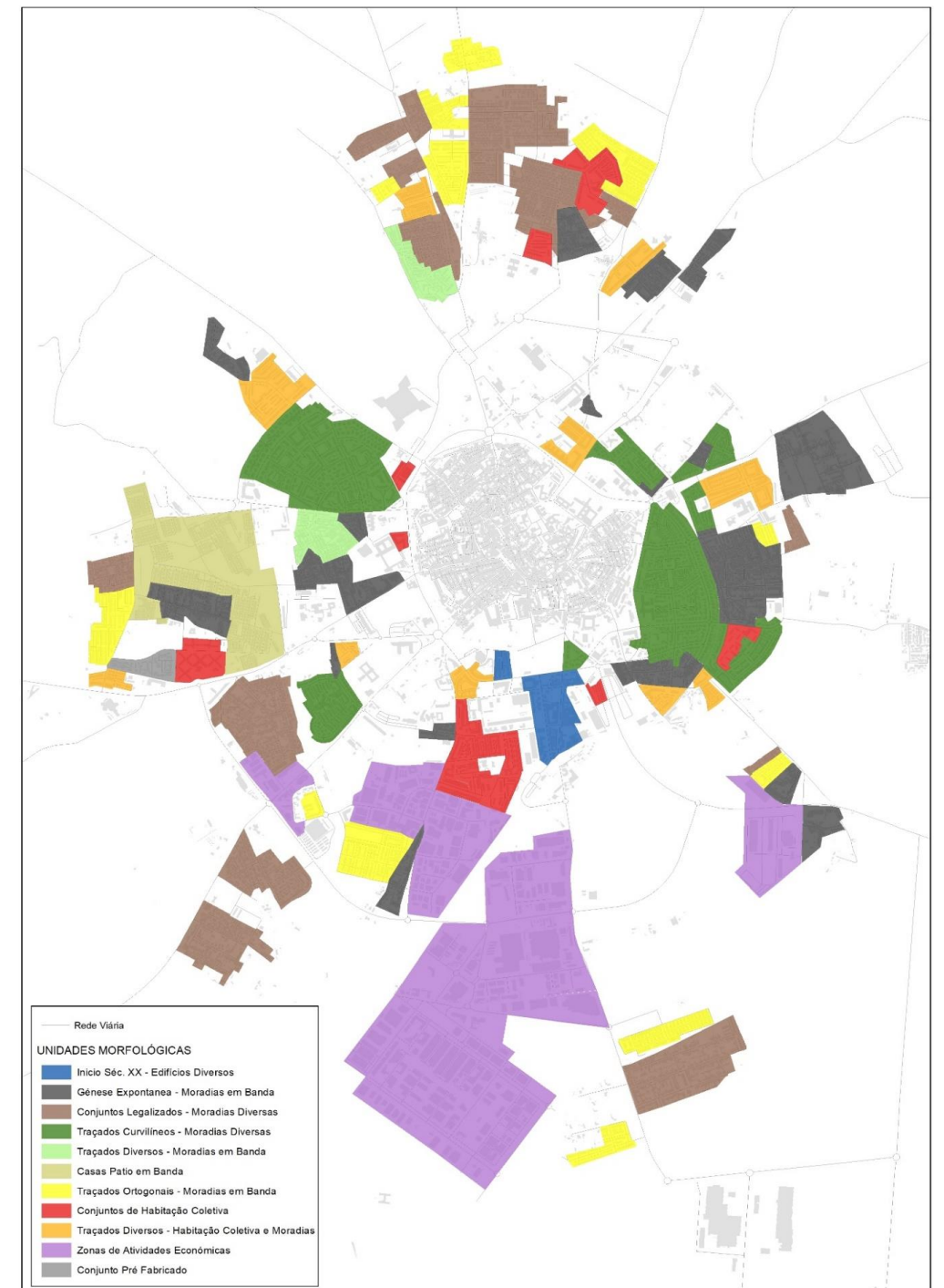
Building groups



Neighborhoods and morphological units

Different units and áreas

Public promotion result in larger units



Urban Land Use Plan

revision under way

Housing programs

Since the 1970's housing associations programs, along with public housing, were fundamental in promoting affordable housing

Since 2000 public housing is promoted in rehousing programs (social housing)

Housing associations were relevant until 2009/2011

Main policy goals:

Rehousing programs (municipality)

Affordable housing programs in derelict public property (municipality and other actors)

Promote inclusive planning (under the new law)

Incentives to promotion or renting of empty and secondary houses.

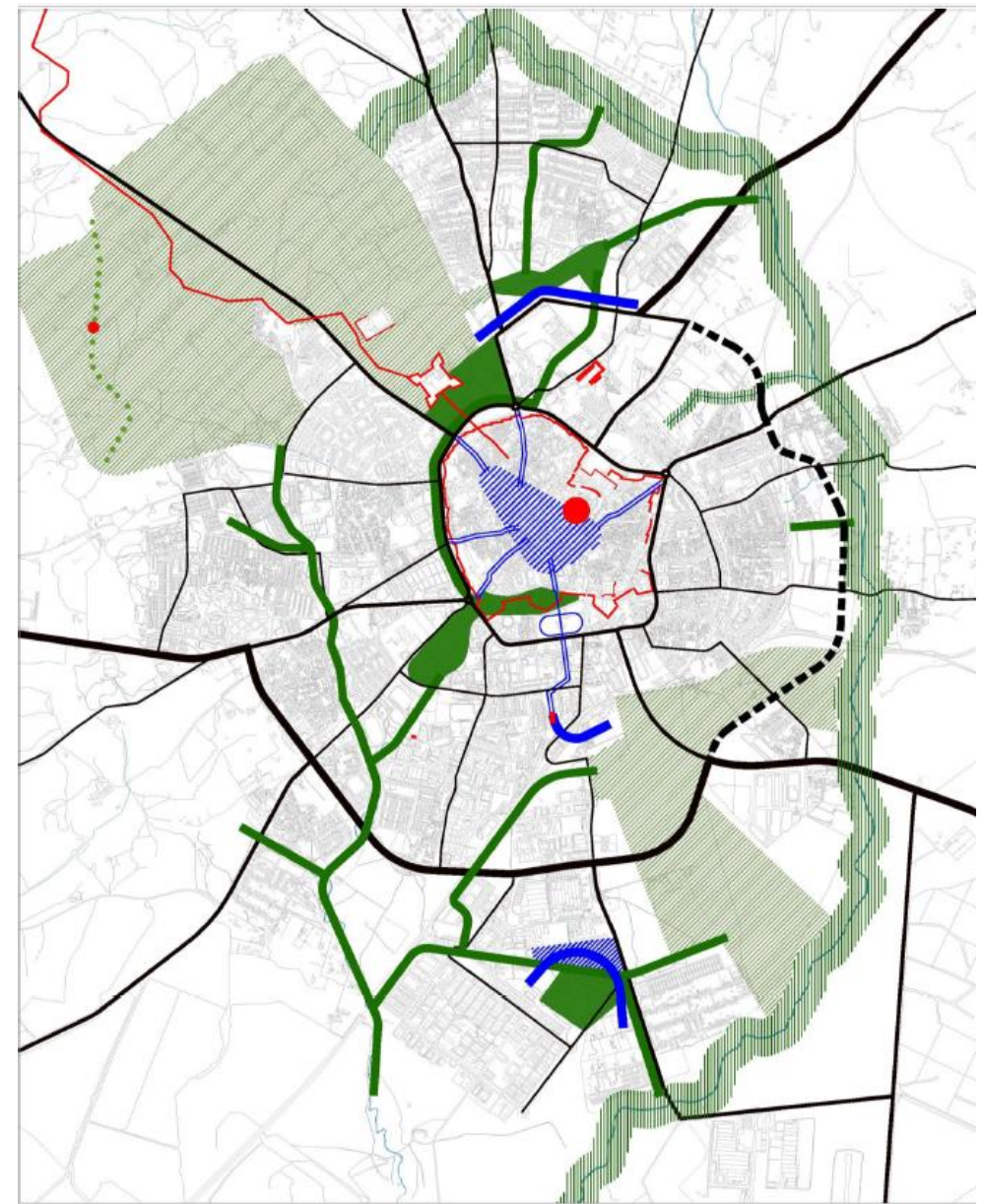


FIGURA 7
CIDADE,
ESTRUTURA
escala 1:25.000